


STATE OF UTAH



OFFICE OF THE LIEUTENANT GOVERNOR  
CERTIFICATE OF ANNEXATION

I, GREG BELL, LIEUTENANT GOVERNOR OF THE STATE OF UTAH,  
HEREBY CERTIFY THAT there has been filed in my office a notice of annexation from  
the AMERICAN FORK CITY, dated December 11<sup>th</sup>, 2007, complying with Section 10-  
2-425, Utah Code Annotated, 1953, as amended.

NOW, THEREFORE, notice is hereby given to all whom it may concern that the  
attached is a true and correct copy of the notice of annexation, referred to above, on file  
with the Office of the Lieutenant Governor pertaining to the AMERICAN FORK CITY,  
located in Utah County, State of Utah.



IN TESTIMONY WHEREOF, I have  
hereunto set my hand, and affixed the Great  
Seal of the State of Utah this 4<sup>th</sup> day of May,  
2010 at Salt Lake City, Utah.

---

GREG BELL  
Lieutenant Governor

AN ORDINANCE AMENDING SECTION 1.12.010 OF THE REVISED ORDINANCES OF AMERICAN FORK CITY 1985, AS AMENDED, ANNEXING CERTAIN PROPERTIES TO AMERICAN FORK CITY AND ESTABLISHING ZONING CLASSIFICATION FOR SAID PROPERTY.

BE IT ORDAINED BY THE CITY COUNCIL OF AMERICAN FORK CITY, UTAH:


SECTION I. THAT THE FOLLOWING DESCRIBED REAL PROPERTY BE, AND THE SAME IS HEREBY ANNEXED TO AMERICAN FORK CITY, UTAH, THE CORPORATE LIMITS OF SAID CITY ARE HEREBY EXTENDED TO INCLUDE SAID DESCRIBED PROPERTY, AND SAID PROPERTY IS HEREBY DECLARED TO BE PART OF AMERICAN FORK CITY AND SHALL HENCEFORTH BE SUBJECT TO ALL OF THE ORDINANCES AND REGULATIONS THEREOF, AND THAT THE DESCRIPTION OF THE BOUNDARIES OF AMERICAN FORK CITY AS SET FORTH IN SECTION 1.12.010 OF THE REVISED ORDINANCES BE AMENDED TO INCLUDE THE FOLLOWING DESCRIBED PROPERTY TO-WIT:

ORDINANCE NO.  
RUBEN ADAMS ANNEXATION (75 WEST 1500 SOUTH)  
SEE ATTACHMENT 'A'

SECTION II. THAT THE TERRITORY ANNEXED UNDER SECTION I ABOVE, IS HEREBY CLASSIFIED INTO THE MARINA ZONE AND SUBJECT TO THE TERMS AND CONDITIONS OF THE RUBEN ADAMS ANNEXATION AGREEMENT AS PROVIDED IN ATTACHMENT 'B'.

SECTION III. THIS ORDINANCE SHALL TAKE EFFECT UPON ITS PASSAGE AND FIRST PUBLICATION. PASSED BY THE CITY COUNCIL OF AMERICAN FORK, THIS 11 DAY OF DECEMBER, 2007.

*Heber M. Thompson*  
HEBER M. THOMPSON, MAYOR



ATTEST:

STATE OF UTAH  
COUNTY OF UTAH

I, RICHARD M. COLBORN, RECORDER OF AMERICAN FORK CITY, UTAH, DO HEREBY CERTIFY THE ABOVE AND FOREGOING TO BE A FULL, TRUE AND CORRECT COPY OF AN ORDINANCE AMENDING SECTION 1.12.010 OF THE REVISED ORDINANCES OF AMERICAN FORK CITY 1985, AMENDED, ANNEXING CERTAIN PROPERTIES TO AMERICAN FORK CITY AND ESTABLISHING ZONING CLASSIFICATION FOR SAID PROPERTY.

IN WITNESS WHEREOF, I HEREUNTO SET MY HAND AND AFFIX THE CORPORATE SEAL OF AMERICAN FORK, UTAH THIS 11 DAY OF DECEMBER, 2007.

Received

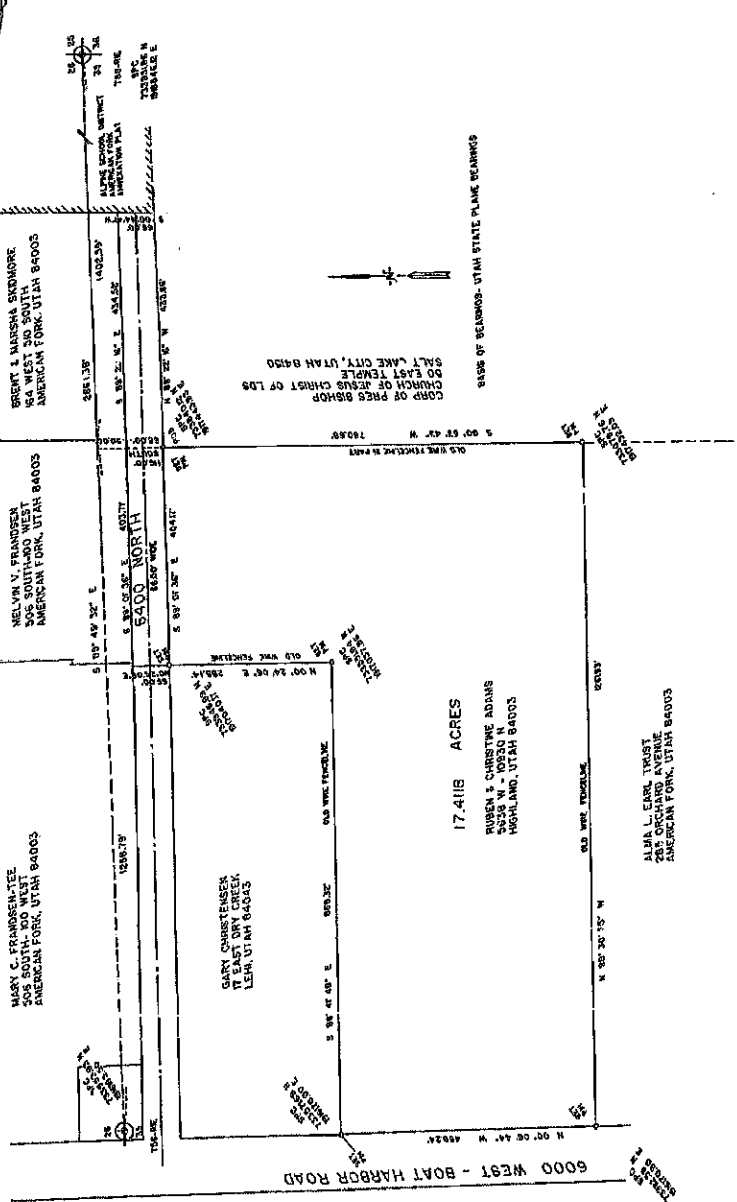
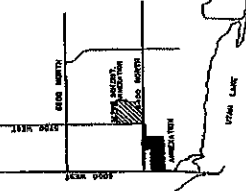
MAY - 4 2010

*Richard M. Colborn*

RICHARD M. COLBORN, RECORDER



VICINITY MAP  
SCALE 1" = 1000'



This plat has been reviewed by the County Surveyor and is hereby certified as a final local county plat pursuant to Utah Code Ann., § 17-33-20 as amended.



I HEREBY CERTIFY THAT THIS IS A TRUE AND ACCURATE MAP OF THE TRACT OF LAND TO BE ANNEXED TO THE CITY OF AMERICAN FORK, UTAH, IN ACCORDANCE WITH THE PROVISIONS OF THE UTAH PLAT ACT.

SECTION	TOWNSHIP	RANGE	ACRES	OWNER
10	10 N	10 W	17.4118	RUBEN & CHRISTINE ADAMS
11	10 N	10 W	17.4118	RUBEN & CHRISTINE ADAMS
12	10 N	10 W	17.4118	RUBEN & CHRISTINE ADAMS
13	10 N	10 W	17.4118	RUBEN & CHRISTINE ADAMS
14	10 N	10 W	17.4118	RUBEN & CHRISTINE ADAMS
15	10 N	10 W	17.4118	RUBEN & CHRISTINE ADAMS
16	10 N	10 W	17.4118	RUBEN & CHRISTINE ADAMS
17	10 N	10 W	17.4118	RUBEN & CHRISTINE ADAMS
18	10 N	10 W	17.4118	RUBEN & CHRISTINE ADAMS
19	10 N	10 W	17.4118	RUBEN & CHRISTINE ADAMS
20	10 N	10 W	17.4118	RUBEN & CHRISTINE ADAMS
21	10 N	10 W	17.4118	RUBEN & CHRISTINE ADAMS
22	10 N	10 W	17.4118	RUBEN & CHRISTINE ADAMS
23	10 N	10 W	17.4118	RUBEN & CHRISTINE ADAMS
24	10 N	10 W	17.4118	RUBEN & CHRISTINE ADAMS
25	10 N	10 W	17.4118	RUBEN & CHRISTINE ADAMS
26	10 N	10 W	17.4118	RUBEN & CHRISTINE ADAMS
27	10 N	10 W	17.4118	RUBEN & CHRISTINE ADAMS
28	10 N	10 W	17.4118	RUBEN & CHRISTINE ADAMS
29	10 N	10 W	17.4118	RUBEN & CHRISTINE ADAMS
30	10 N	10 W	17.4118	RUBEN & CHRISTINE ADAMS
31	10 N	10 W	17.4118	RUBEN & CHRISTINE ADAMS
32	10 N	10 W	17.4118	RUBEN & CHRISTINE ADAMS
33	10 N	10 W	17.4118	RUBEN & CHRISTINE ADAMS
34	10 N	10 W	17.4118	RUBEN & CHRISTINE ADAMS
35	10 N	10 W	17.4118	RUBEN & CHRISTINE ADAMS
36	10 N	10 W	17.4118	RUBEN & CHRISTINE ADAMS
37	10 N	10 W	17.4118	RUBEN & CHRISTINE ADAMS
38	10 N	10 W	17.4118	RUBEN & CHRISTINE ADAMS
39	10 N	10 W	17.4118	RUBEN & CHRISTINE ADAMS
40	10 N	10 W	17.4118	RUBEN & CHRISTINE ADAMS

APPROVED BY THE CITY OF AMERICAN FORK, UTAH, ON THIS 11th DAY OF OCTOBER, 2011.

STEWART A. WILSON, Mayor  
CITY OF AMERICAN FORK, UTAH

ACCEPTANCE BY LEGISLATIVE BODY  
WE THE duly elected council of the CITY OF AMERICAN FORK, UTAH, HAVE RECEIVED A REQUEST TO ANNEX TO THE CITY OF AMERICAN FORK, UTAH, THE TRACT OF LAND SHOWN HEREON, WHICH TRACT CONSTITUTES A PORTION OF SECTION 10, TOWNSHIP 10 NORTH, RANGE 10 WEST, SALT LAKE COUNTY, UTAH. THE COUNCIL HAS ADOPTED A RESOLUTION TO ANNEX SAID TRACT TO THE CITY OF AMERICAN FORK, UTAH, AND ADOPTED AN ORDINANCE TO THAT EFFECT. THE COUNCIL HAS ALSO ADOPTED AN ORDINANCE TO ACCEPT THE ANNEXATION OF THE TRACT OF LAND SHOWN HEREON TO THE CITY OF AMERICAN FORK, UTAH, IN ACCORDANCE WITH THE PROVISIONS OF SECTION 17-33-20, UTAH CODE ANNOTATED. THE COUNCIL DOES HEREBY APPROVE AND ACCEPT THE ANNEXATION OF THE TRACT OF LAND SHOWN HEREON TO THE CITY OF AMERICAN FORK, UTAH, IN ACCORDANCE WITH THE PROVISIONS OF SECTION 17-33-20, UTAH CODE ANNOTATED.

DATED: October 11, 2011  
Mayor: Stewart A. Wilson  
Council: David R. Robinson

ATTN: Rubens Adams

ANNEXATION PLAT  
RUBEN AND CHRISTINE ADAMS  
SECTION 10, T10S - R10E, SALIDA, AMERICAN FORK, UTAH COUNTY, UTAH  
SCALE 1" = 400 FEET